






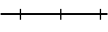


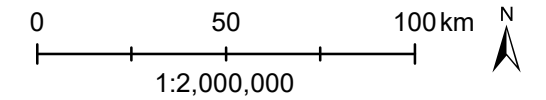


Anangu Tjutaku Indigenous Protected Area

Total Area: 9,750,507 ha

-  Anangu Tjutaku IPA
-  Dedicated IPAs (Terrestrial)
-  Other Protected Area
-  Community
-  Major Road
-  Track
-  Railway
-  Lake
-  Lake (Intermittent)
-  State Border



Glossary:
 National Park (NP)
 Conservation Area (CA)
 Nature Reserve (NR)
 Indigenous Protected Area (IPA)
 Wilderness Protection Area (WPA)
 Regional Reserve (RR)

Data Sources:
 Indigenous Protected Areas Database, Collaborative Australian Protected Areas Database.
 © Commonwealth of Australia, Department of Agriculture, Water and the Environment.
 Community, Road, Railway, Waterbody, State Border
 © Commonwealth of Australia, Geoscience Australia.

Map produced by:
 Data and Analytics Office – Geospatial Data Assets
 Datum: GDA 1994, Date: 26/05/2022



Australian Government
Department of Agriculture, Water and the Environment

