







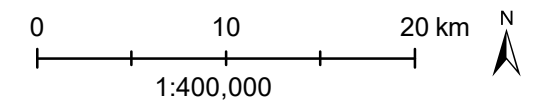


Crocodile Islands Maringa Indigenous Protected Area

Marine Area: 735,413 ha
 Terrestrial Area: 78,757 ha
 Total Area: 814,170 ha

-  Crocodile Islands Maringa IPA
-  Dedicated IPAs (Sea Country)
-  Dedicated IPAs (Terrestrial)
-  Other Protected Area
-  Coastline
-  Road/Unsealed
-  River
-  Foreshore flat/Reef



Glossary:
 Indigenous Protected Area (IPA)

Data Sources:
 Indigenous Protected Areas Database,
 Collaborative Australian Protected Areas Database.
 © Commonwealth of Australia, Department of Agriculture,
 Water and the Environment.
 Community, Road, Waterbody, Coastline100k
 © Commonwealth of Australia, Geoscience Australia.

Map produced by:
 Data and Analytics Office – Geospatial Data Assets
 Datum: GDA 1994, Date: 26/05/2022

