





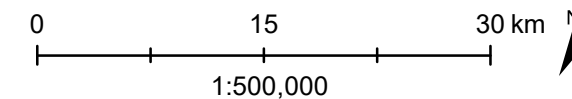


Olkola Indigenous Protected Area

Total Area: 728,353 ha

-  Olkola IPA
-  Other Protected Area
-  Community
-  Major Road
-  Minor Road
-  River



Glossary:
 Indigenous Protected Area (IPA)
 Resources Reserve (RSR)

Data Sources:
 Indigenous Protected Areas Database,
 Collaborative Australian Protected Areas Database.
 © Commonwealth of Australia, Department of Agriculture,
 Water and the Environment.
 Community, Road, Waterbody, Coastline100k
 © Commonwealth of Australia, Geoscience Australia.

Map produced by:
 Data and Analytics Office – Geospatial Data Assets
 Datum: GDA 1994, Date: 26/05/2022

