

152°45'E

153°E

153°15'E

153°30'E

24°45'S

24°45'S

25°S

25°S

25°15'S

25°15'S

25°30'S

25°30'S

25°45'S

25°45'S

CORAL SEA










HERVEY BAY

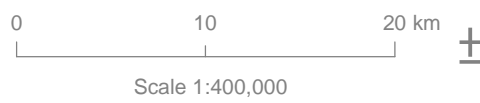
SOUTH
PACIFIC
OCEAN

QUEENSLAND


K'gari (Fraser Island)

Inscribed on the World Heritage List in 1992

- | | |
|---|--|
|  World Heritage Area Boundary |  Road |
|  State Marine Reserve |  Sand ridge |
|  National Park |  Lake |
|  Other Protected Area |  Swamp |
|  Foreshore Flat | |



Data Sources : Australia, World Heritage Areas
 © Commonwealth of Australia.
 Datum : Geocentric Datum of Australia 1994
 Date: June 2023

 **Australian Government**
**Department of Climate Change, Energy,
 the Environment and Water**

more information is available at: <http://whc.unesco.org/en/list/630/>

