

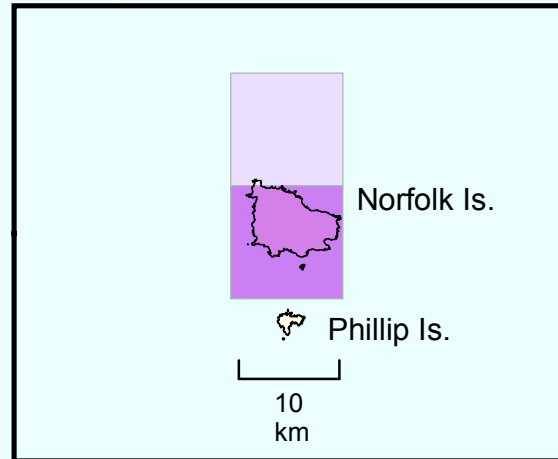


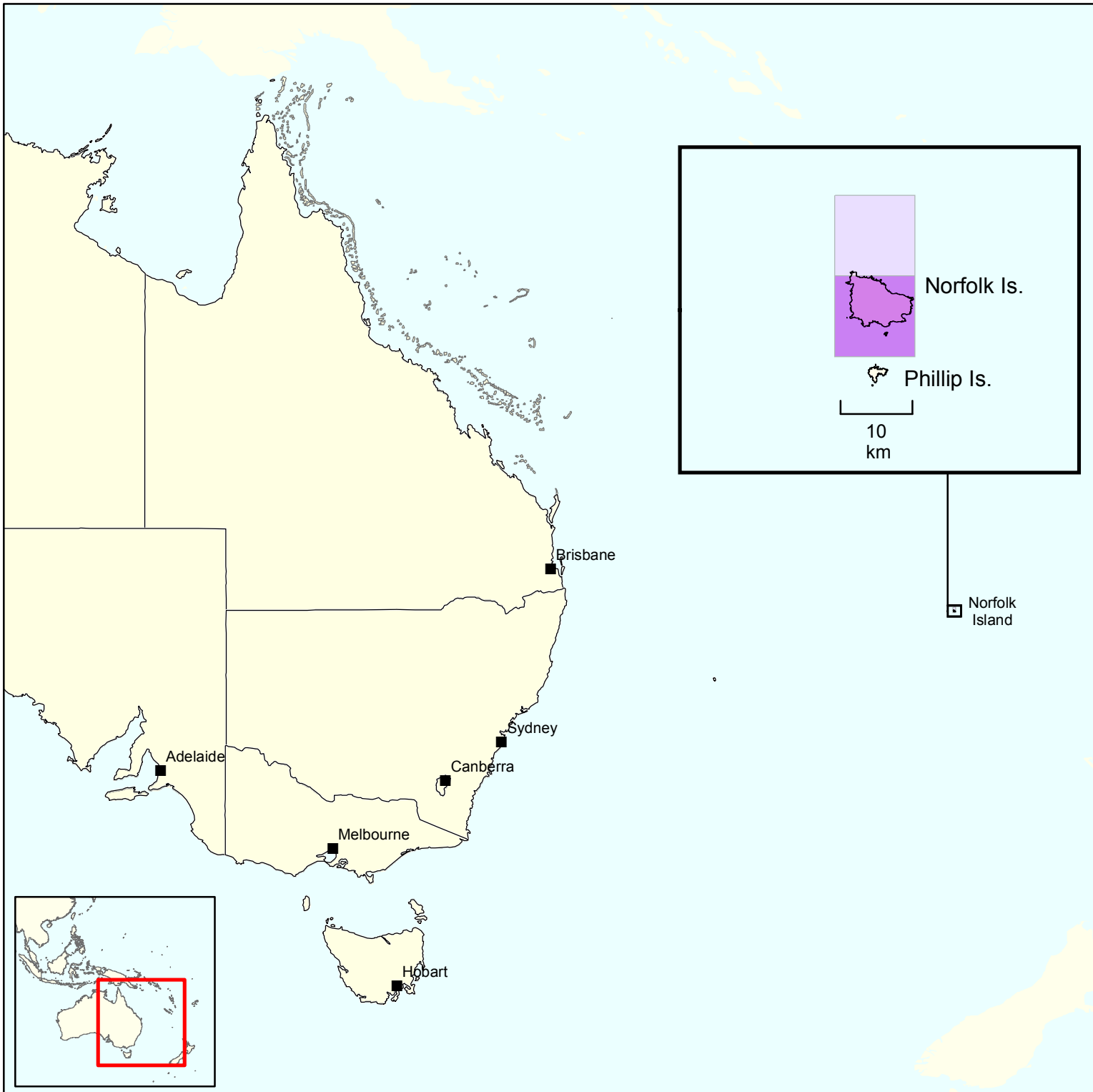
Distribution of the endangered Norfolk Island green parrot (*Cyanoramphus cookii*)

This distribution map is based on data and information from Museums, the Australian National Wildlife Collection (CSIRO), the Species Recovery Plan (Birdlife Australia, 2002) and Norfolk Island National Park. The known distribution was determined by observations of birds and breeding behaviour stored by Norfolk Island NP staff. Likely and possible distributions generalised to the national park boundary and the Norfolk Island landmass. Distribution has been generalised to 10km. Distribution mapped by ERIN Mar 2013

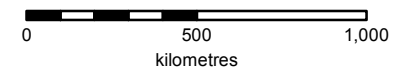
-  Species known to occur
-  Species may occur



Norfolk Island



Australian Government
Department of the Environment and Energy



Produced by:
Environmental Resources Information Network
Australian Government
Department of the Environment and Energy
July 2016
© Commonwealth of Australia, 2016

Datum: Geocentric Datum of Australia 1994

Caveat: The information in this map has been compiled from a range of sources. While every effort has been made to ensure accuracy and completeness, no guarantee is given, nor responsibility taken by the ommonwealth for errors or omissions, and the Commonwealth does not accept responsibility in respect of any information or advice given in relation to, or as a consequence of, anything containing herein.