




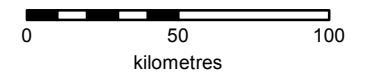
Distribution of the vulnerable Baudin's cockatoo (*Calyptorhynchus baudinii*)

The distribution extent of the Baudin's black-cockatoo was created and verified using Birdlife Australia and WA Museum data (2011) and information received from experts (R. Johnstone, G.M. Storr & T. Kirkby). The broad occurrence extent of the species was based upon a modelled distribution using observation records and expert feedback. The roosting sites, wintering areas and predicted breeding range from derived from expert published material (Johnstone & Kirkby). Known breeding areas represent locations known to be used by birds for breeding as at December 2009. As habitat has been lost in traditional breeding areas, birds have begun breeding at new locations. Distribution has been generalised to 10km. Distribution mapped Sep 2012, updated May 2016

-  Species known to occur
-  Species likely to occur
-  Species may occur



Australian Government
Department of the Environment and Energy



Produced by:
Environmental Resources Information Network
Australian Government
Department of the Environment and Energy
July 2016
© Commonwealth of Australia, 2016

Datum: Geocentric Datum of Australia 1994

Caveat: The information in this map has been compiled from a range of sources. While every effort has been made to ensure accuracy and completeness, no guarantee is given, nor responsibility taken by the Commonwealth for errors or omissions, and the Commonwealth does not accept responsibility in respect of any information or advice given in relation to, or as a consequence of, anything containing herein.

