




## Distribution of the endangered Coxen's fig-parrot (*Cyclopsitta diophthalma coxeni*)

This distribution map was created using observation data from the Queensland Wildnet Atlas (DEHP), Birdlife Australia, NSW Wildlife Atlas (OEH), and the Australian Bird and Bat Banding Scheme (DotE). The known distribution comprises observation points buffered by 1km. The likely and possible distributions were predicted using the observation records, Rainforests and Vine Thickets as compiled within the National Vegetation Information System (NVIS4.1, DotE), and the Conservation Reserves and State Forests where the species has been recorded, as compiled within the Collaborative Australian Protected Areas Database (CAPAD, DotE). Distribution has been generalised to 10km. Distribution mapped by ERIN May 2013

-  Species known to occur
-  Species likely to occur
-  Species may occur



Australian Government  
Department of the Environment and Energy



0 50 100  
kilometres

Produced by:  
Environmental Resources Information Network  
Australian Government  
Department of the Environment and Energy  
July 2016  
© Commonwealth of Australia, 2016

Datum: Geocentric Datum of Australia 1994

Caveat: The information in this map has been compiled from a range of sources. While every effort has been made to ensure accuracy and completeness, no guarantee is given, nor responsibility taken by the Commonwealth for errors or omissions, and the Commonwealth does not accept responsibility in respect of any information or advice given in relation to, or as a consequence of, anything containing herein.

