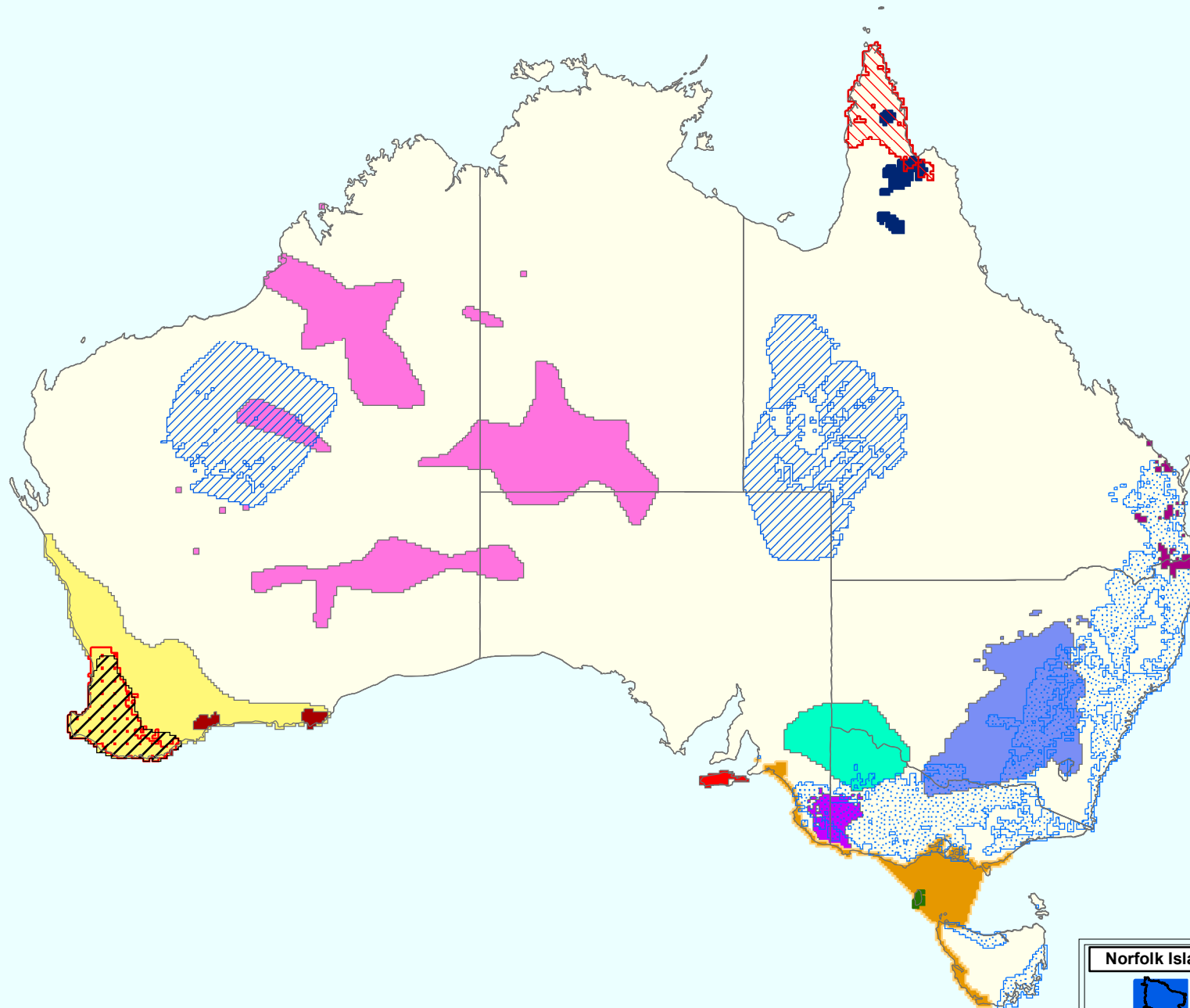
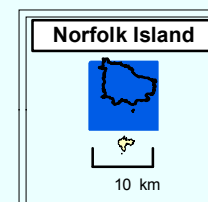
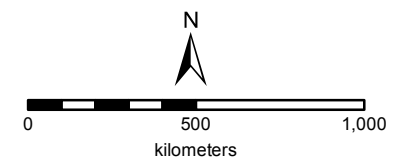


## Distribution of threatened species which may be affected by Psittacine Beak and Feather Disease.

This map shows the probable distribution of EBPC listed threatened species that have been identified as potentially affected by PBF in the threat abatement plan. Distributions shown represent the known and probable distributions of species as prepared by ERIN. Distributions have been generalised to 10km.



- Cape York**
- Palm Cockatoo (Australian)
  - Golden-shouldered Parrot
- Eastern**
- Swift Parrot
  - Coxen's Fig-Parrot
  - Superb Parrot
- South-eastern**
- Orange-bellied Parrot
  - Red-tailed Black-Cockatoo (south-eastern)
  - Regent Parrot (eastern)
  - Green Rosella (King Island)
  - Glossy Black-Cockatoo (Kangaroo Is.)
- South-western**
- Forest Red-tailed Black-Cockatoo, Karrak
  - Carnaby's Cockatoo
  - Baudin's Cockatoo
  - Western Ground Parrot, Kyloring
- Central**
- Princess Parrot
  - Night Parrot
- Norfolk Island**
- Norfolk Island Green Parrot



Produced by:  
Environmental Resources Information Network  
Australian Government  
Department of the Environment and Energy  
July 2016  
© Commonwealth of Australia, 2016

Datum: Geocentric Datum of Australia 1994

**Caveat:**  
The information in this map has been compiled from a range of sources. While every effort has been made to ensure accuracy and completeness, no guarantee is given, nor responsibility taken by the ommonwealth for errors or omissions, and the Commonwealth does not accept responsibility in respect of any information or advice given in relation to, or as a consequence of, anything containing herein.