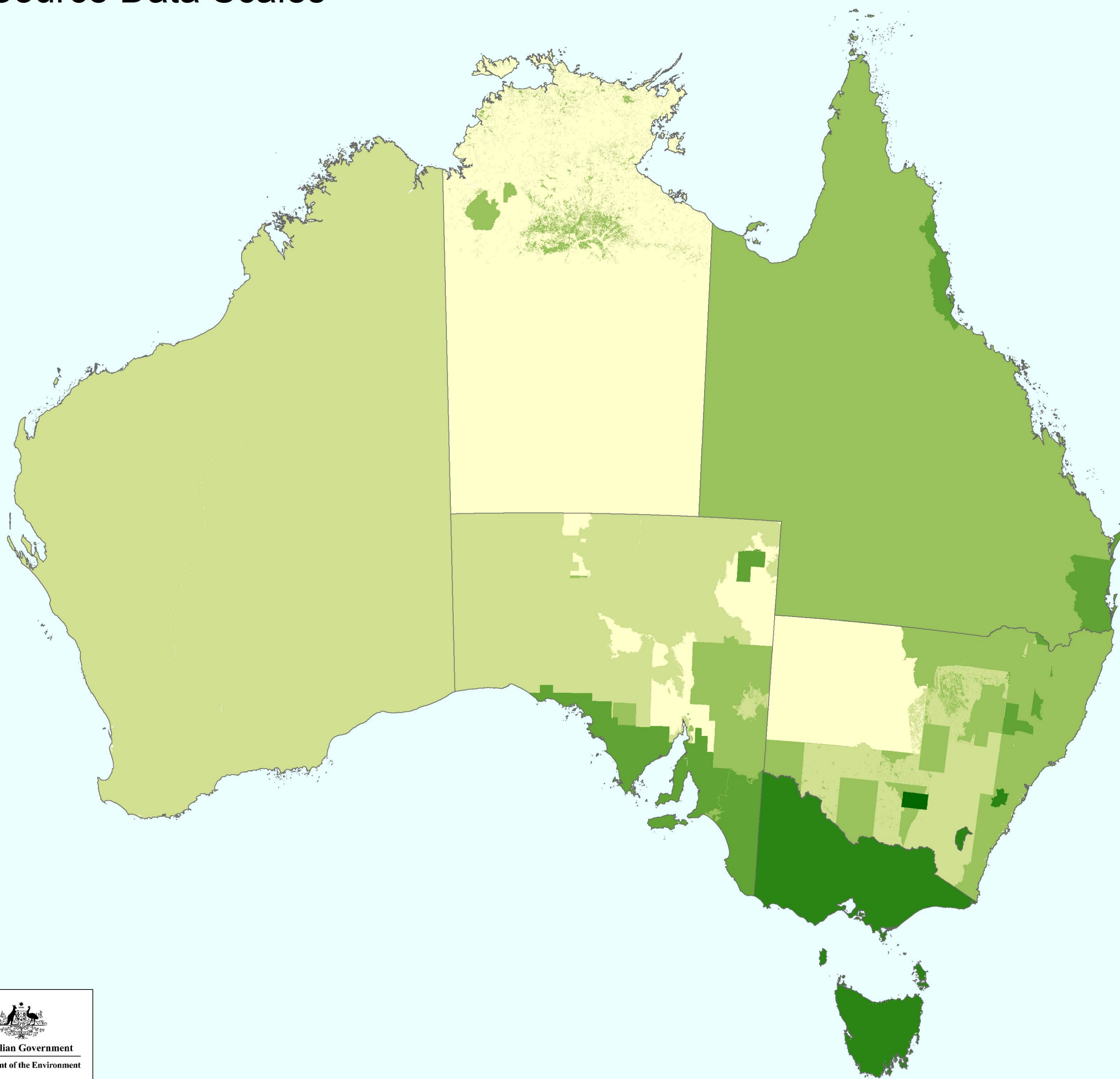







NVIS Version 4.2 Extant Theme

Source Data Scales



Scale	
	1:10,000 or finer
	1:25,000
	1:50,000
	1:100,000
	1:250,000
	1:1,000,000 or coarser

Source Data Scales

This map reflects the various scales of data compiled for the National Vegetation Information System (NVIS) Version 4.2 Extant Vegetation.

Recommended scale thresholds for NVIS vegetation mapping are 1:100,000 or finer in the intensive land-use zone (ILZ) and 1:250,000 or finer in the extensive land-use zone (ELZ). The finer scaled data in the ILZ is intended to give greater detail for regional planning and management. The ELZ threshold is coarser as these areas are more remote and generally have fewer human impacts.

The NVIS is an ongoing collaborative initiative and future improvements to the NVIS database are planned.

Produced by the Environmental Resources Information Network (ERIN), Department of the Environment.
© Commonwealth of Australia, January 2016.

Acknowledgements

NVIS Version 4.2 was compiled from data supplied by the following state and territory agencies, viz:

- Environment and Planning Directorate, ACT
- Office of Environment and Heritage, NSW
- Department of Land Resource Management, NT
- Queensland Herbarium, Department of Science, Information Technology and Innovation, Qld
- Department for Environment, Water and Natural Resources, SA
- Department of Primary Industries, Parks, Water and Environment, Tas
- Department of Environment, Land, Water and Planning, Vic
- Department of Agriculture and Food, WA

Australia, coastline and state borders 1:100K is © Copyright, Commonwealth of Australia (Geoscience Australia), 1990.

Caveats

The Commonwealth gives no warranty in relation to the data (including accuracy, reliability, completeness or suitability) and accepts no liability (including without limitation, liability in negligence) for any loss, damage or costs (including consequential damage) relating to any use of the data.

Projection: Albers Equal Area Conic.
Datum: GDA 1994.

