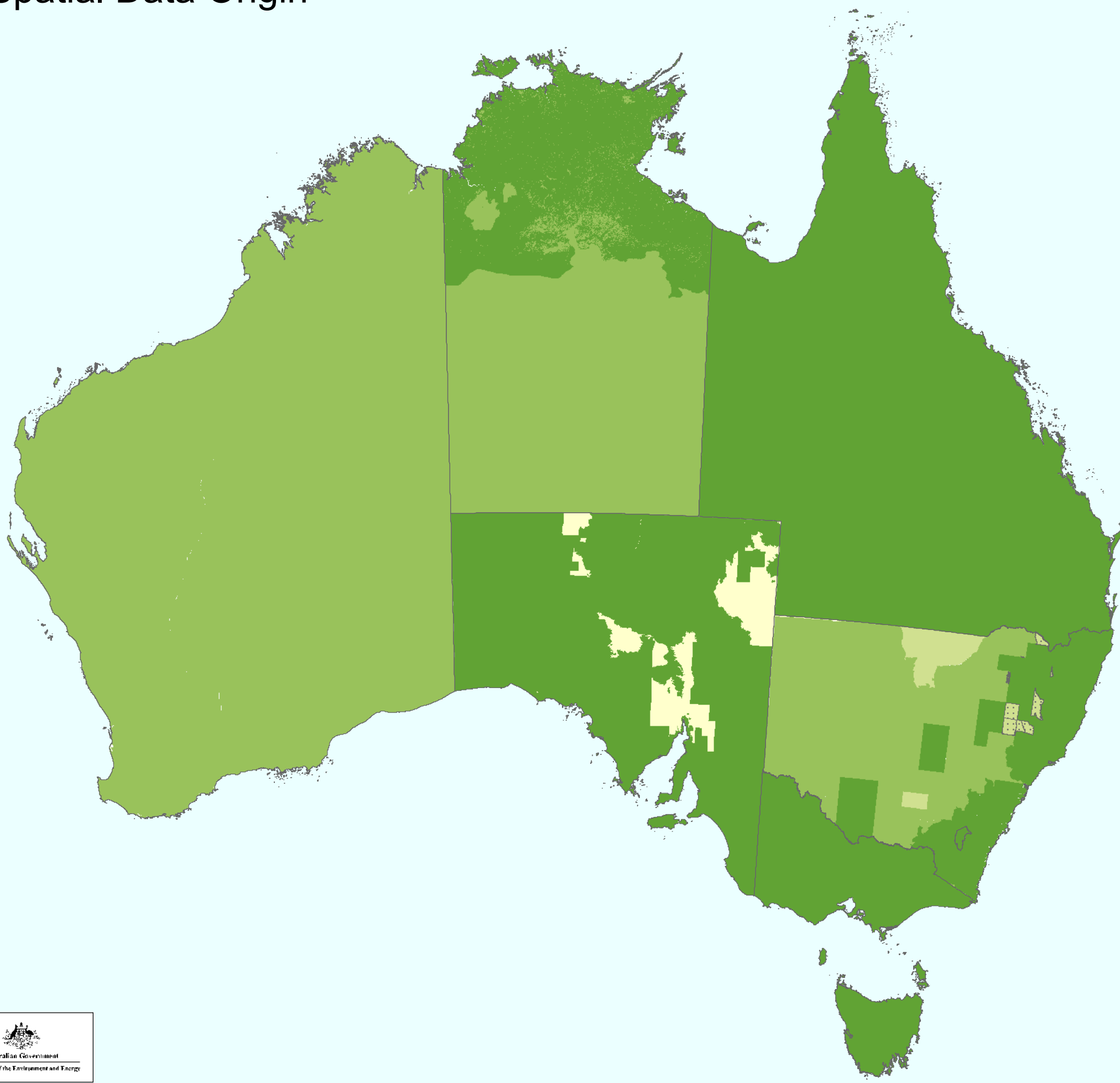







NVIS Version 5.1 Extant Theme

Spatial Data Origin



Data Origin

	State-Territory NVIS		Gap-fill data (Fine scale)
	Older NVIS		Gap-fill data (Fine scale API)
			Gap-fill data (Coarse scale)

Spatial Data Origin

This map reflects the various sources of spatial data compiled for the National Vegetation Information System (NVIS) Version 5.1 Extant Vegetation.

Current state and territory NVIS data are the preferred source. Older NVIS data are used where a state or territory has not provided data for a new version. Gap-filling is usually carried out by the Commonwealth as a temporary solution where there are no NVIS data available. Gap-fill fine scale API data are based on Aerial Photograph Interpretation and have been converted to NVIS format for NSW.

The NVIS is an ongoing collaborative initiative and future improvements to the NVIS database are planned.

Produced by the Environmental Resources Information Network (ERIN), Department of the Environment and Energy. © Commonwealth of Australia, August 2018.

Acknowledgements

NVIS Version 5.1 was compiled from data supplied by the following state and territory agencies, viz:

- Environment and Planning Directorate, ACT
- Office of Environment and Heritage, NSW
- Department of Environment and Natural Resources, NT
- Queensland Herbarium, Department of Environment and Heritage Protection, Qld
- Department of Environment, Water and Natural Resources, SA
- Department of Primary Industries, Parks, Water and Environment, Tas
- Department of Environment, Land, Water and Planning, Vic
- Department of Agriculture and Food, WA

Australia, coastline and state borders 1:100K is © Copyright, Commonwealth of Australia (Geoscience Australia), 2004.

Caveats

The Commonwealth gives no warranty in relation to the data (including accuracy, reliability, completeness or suitability) and accepts no liability (including without limitation, liability in negligence) for any loss, damage or costs (including consequential damage) relating to any use of the data.

Projection: Albers Equal Area Conic.
Datum: GDA 1994.

