








NVIS 4.1 Major Vegetation Groups (numeric order)

MVG Number	MVG Name	Key
1	Rainforests and Vine Thickets	
2	Eucalypt Tall Open Forests	
3	Eucalypt Open Forests	
4	Eucalypt Low Open Forests	
5	Eucalypt Woodlands	
6	Acacia Forests and Woodlands	
7	Callitris Forests and Woodlands	
8	Casuarina Forests and Woodlands	
9	Melaleuca Forests and Woodlands	
10	Other Forests and Woodlands	
11	Eucalypt Open Woodlands	
12	Tropical Eucalypt Woodlands/Grasslands	
13	Acacia Open Woodlands	
14	Mallee Woodlands and Shrublands	
15	Low Closed Forests and Tall Closed Shrublands	
16	Acacia Shrublands	
17	Other Shrublands	
18	Heathlands	
19	Tussock Grasslands	
20	Hummock Grasslands	
21	Other Grasslands, Herblands, Sedgelands and Rushlands	
22	Chenopod Shrublands, Samphire Shrublands and Forblands	
23	Mangroves	
24	Inland aquatic - freshwater, salt lakes, lagoons	
25	Cleared, non-native vegetation, buildings	
26	Unclassified native vegetation	
27	Naturally bare - sand, rock, claypan, mudflat	
28	Sea and estuaries	
29	Regrowth, modified native vegetation	
30	Unclassified Forest	
31	Other Open Woodlands	
32	Mallee Open Woodlands and Sparse Mallee Shrublands	
99	Unknown/no data	