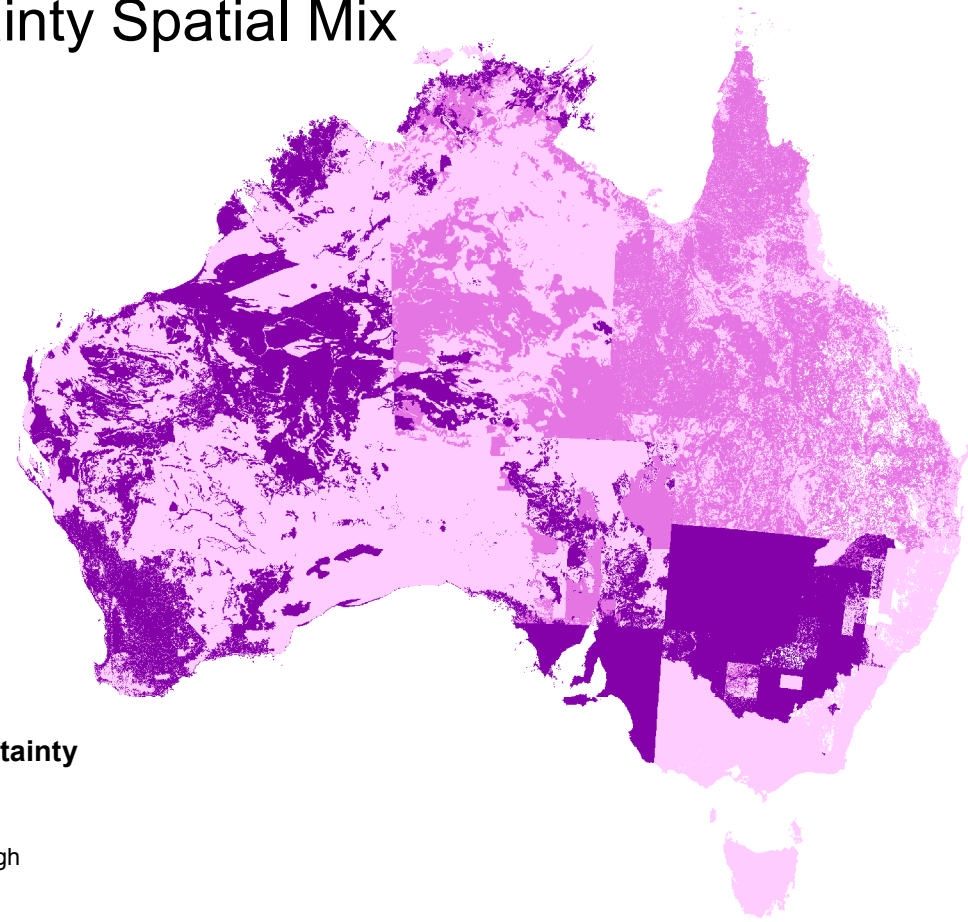
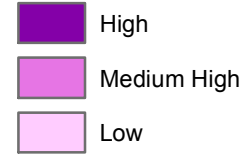


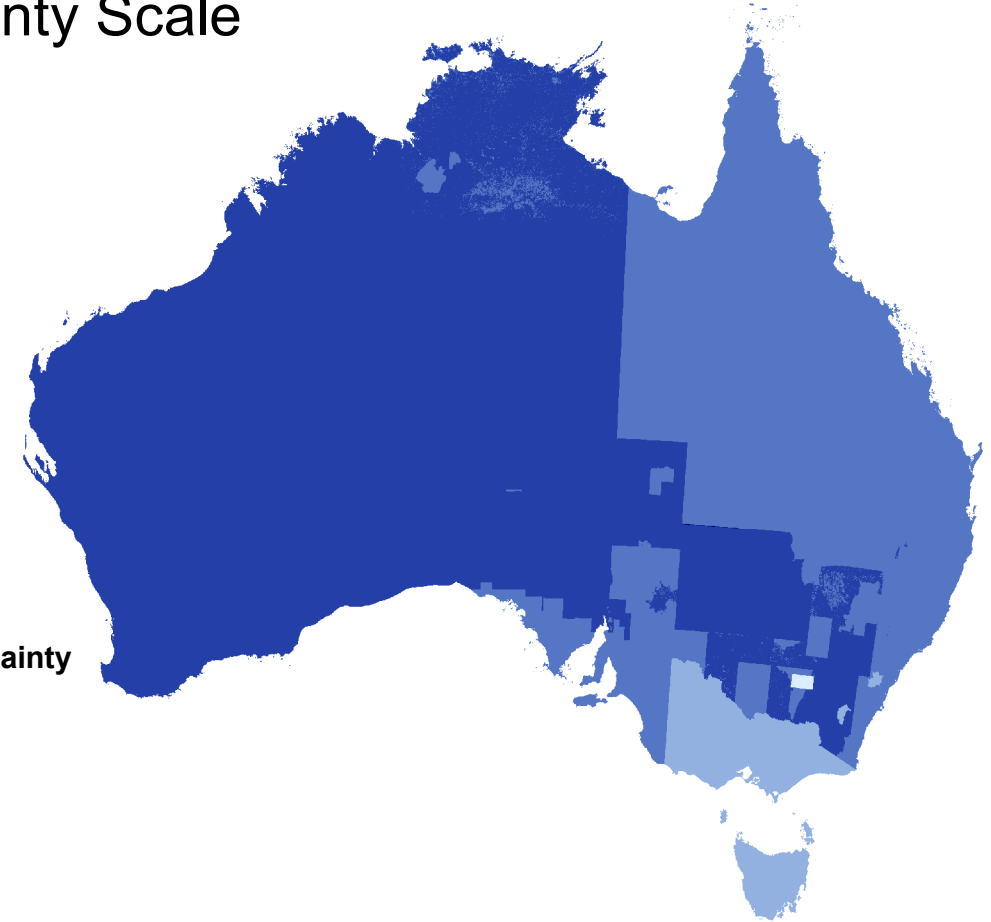
Uncertainty Spatial Mix




Level of Uncertainty



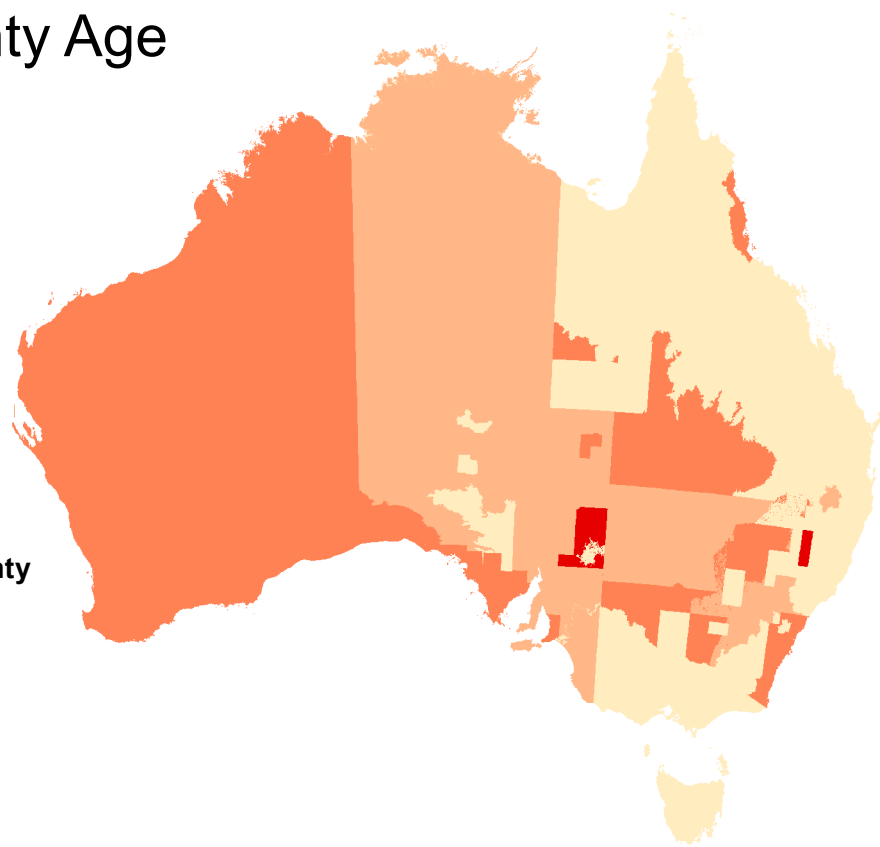
Uncertainty Scale



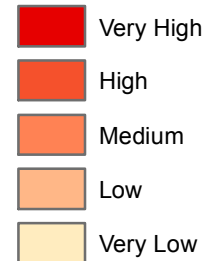
Level of Uncertainty



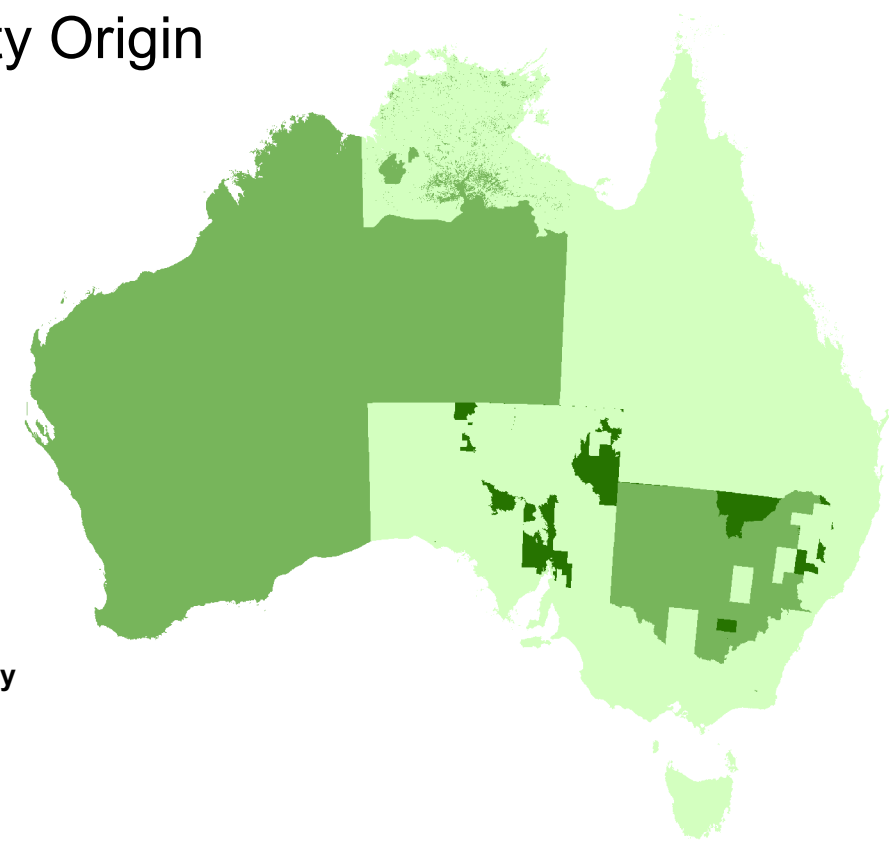
Uncertainty Age



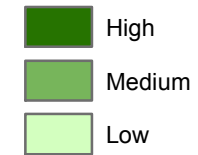
Level of Uncertainty



Uncertainty Origin



Level of Uncertainty



Acknowledgements:
 © Department of the Environment and Energy (2018). NVIS Key Layers.
 © Department of the Environment and Energy (2018). NVIS LUT Key Layers.
 © Department of the Environment and Energy (2018). NVIS.

Disclaimer:
 The views and opinions expressed in this publication are those of the authors and do not necessarily reflect those of the Australian Government or the Minister for the Environment and Energy.

While reasonable efforts have been made to ensure that the contents of this publication are factually correct, the Commonwealth does not accept responsibility for the accuracy or completeness of the contents, and shall not be liable for any loss or damage that may be occasioned directly or indirectly through the use of, or reliance on, the contents of this publication.

Produced by the Environmental Resources Information Network (ERIN) 2018.
 Australian Government Department of the Environment and Energy. © Commonwealth of Australia, 2018.