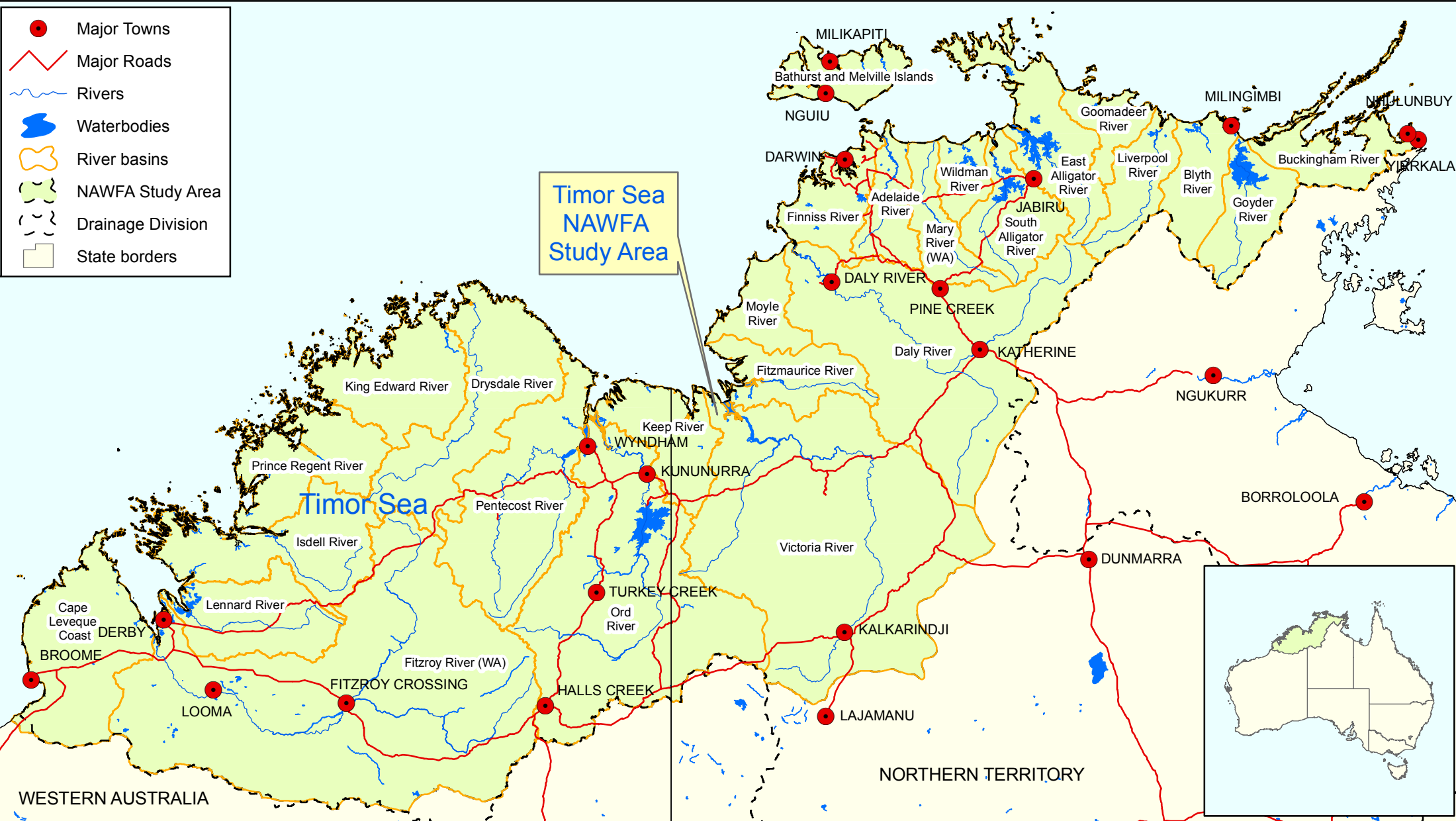


-  Major Towns
-  Major Roads
-  Rivers
-  Waterbodies
-  River basins
-  NAWFA Study Area
-  Drainage Division
-  State borders

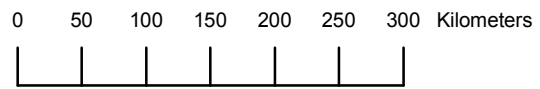

Timor Sea
NAWFA
Study Area



Data Sources:
 Localities, Drainage,
 States, Roads, Waterbodies, Drainage Basins
 (c) Commonwealth of Australia (Geoscience Australia)

Drainage Divisions 250k (c) Bureau of Meteorology, (2010)

Map produced by
 Environmental Resources Information Network (ERIN)
 Department of the Environment and Water Resources
 April 2011.



Australian Government
 Department of Sustainability, Environment, Water, Population and Communities